

Overall Figures



1,034,087
Population Affected



437,002
Population Displaced

Affected Locations



Regions: 4
Zones: 14
Woredas: 42

Response

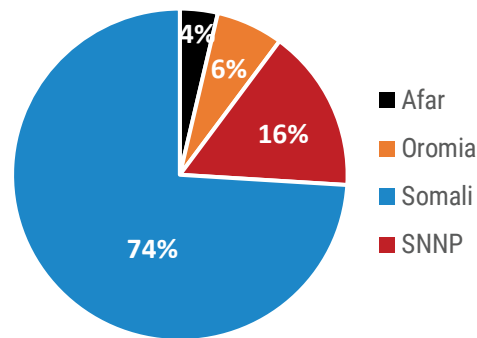


Population supported: **101K**

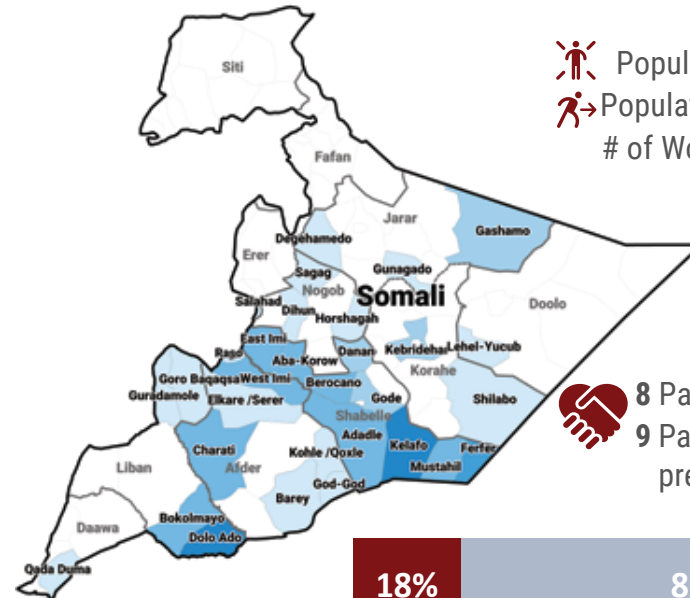


Response Gap: **336K**

% of Population Displaced



Somali Regional State



Population Affected: **887K**
Population Displaced: **323K**
of Woreda affected: **37**



8 Partner responded
9 Partners with operational presence

18%

82%

Reached & Committed Gap



Photo Credit – ES/NFI cluster: IDPs Affected by flood as a result of heavy rain in Afar Reginal State, Ethiopia

Afar Regional State



Population Affected: **16K**
Population Displaced: **16K**
of Woreda affected: **2**



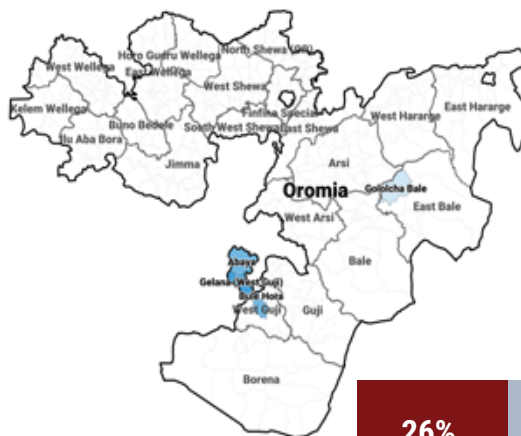
2 Partner responded
5 Partners with operational presence

91%

9%

Reached & Committed Gap

Oromia Regional State



Population Affected: **49K**
Population Displaced: **28K**
of Woreda affected: **4**



1 Partner responded
6 Partners with operational presence

26%

74%

Reached & Committed Gap

SNNP Regional State



Population Affected: **81K**
Population Displaced: **69K**
of Woreda affected: **2**



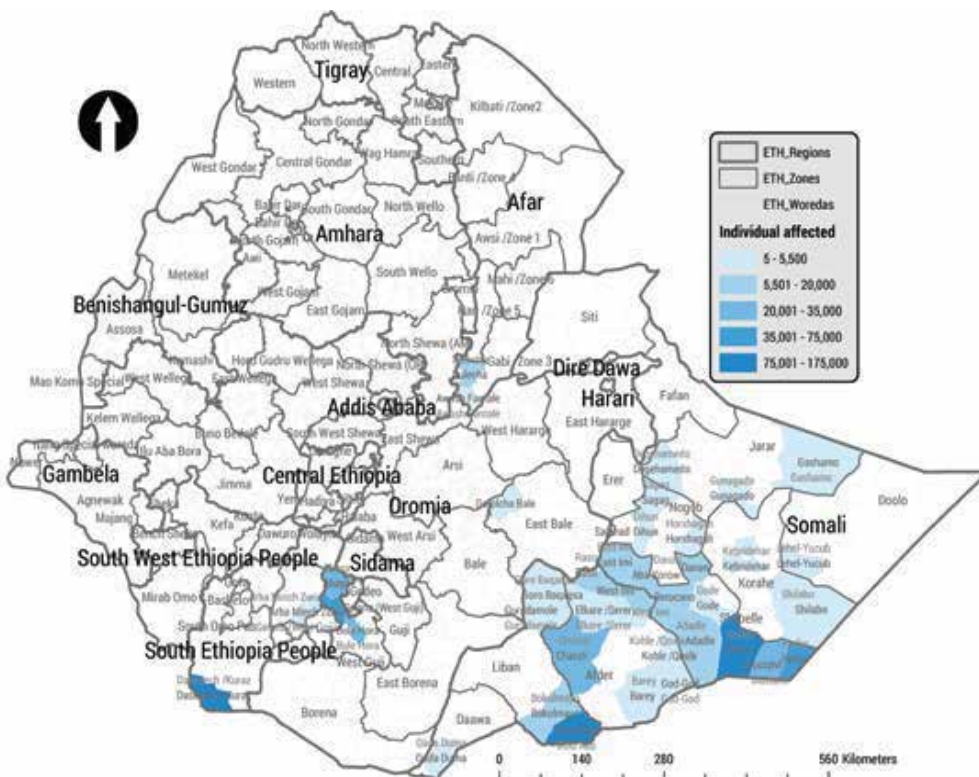
3 Partner responded
3 Partners with operational presence

24%

76%

Reached & Committed Gap

Flood Adffected Areas



Overview

Since the rains started in October, floods have affected at least **1,034,087** people and displaced **437,002** across Afar, Oromia, South, and Somali regions. In all 14 affected zones, vast damage was reported to shelters and other infrastructures.

Through ERM, SWAN, and RRF, the ES/NFI Cluster has mobilized resources to each the displaced population with essential shelter and NFI items. However, so far, the cluster only has the capacity to reach **23%** of the displaced population.

Challenge

- Limited partners working in the flood affected areas.
- Resource limitations to addressed the need of shelter and NFI needs.
- Lack of Disaster Reduction related activities to minimize the risk of the recurring flood

Implementing Partners

