Shelter Cluster
ShelterCluster.org
Coordinating Humanitarian Shelter

oPt - GAZA STRIP

Damage affected areas - As of 15 October 2023

For Humanitarian Purposes Only
Production date : 19 October 2023







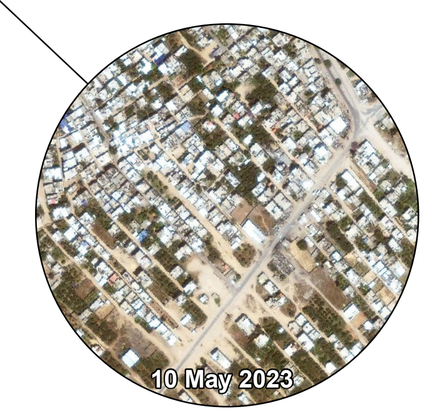



Gaza Population Density (WorldPop 2020)

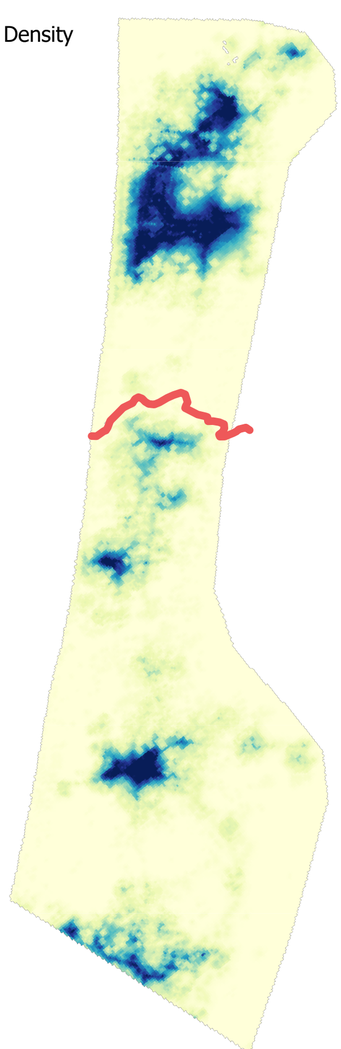



Legend

Damage Density
- High
- Low
- Evacuation line
- Governorate boundary
- Locality boundary

The map displays the density of damage in Gaza based on a rapid analysis of a satellite imagery dated October 15th. The map does not include a count of damaged buildings, and further has not been validated by observations on the ground. The analysis suggests heavy damage particularly in the west of Beit Lahiya, Jabalya, and Beit Hanoun in northern Gaza. Southern areas have also experienced high levels of damage, notably near the Rafah border crossing.

Kilometers
0 1 2 3 4

Data sources:
Damage affected areas - IMPACT
Locality boundaries - REACH MSNA 2022
Evacuation line - LiveUA
Satellite imagery -
WorldView-2 from 15 October and 10 May 2023 and WorldView-3 from 1 May 2023
Copyright: ©2023 Maxar/DigitalGlobe
Source: Department of State, Humanitarian Information Unit

Note: Data, designations and boundaries contained on this map are not warranted to be error-free and do not imply acceptance by partners, associates or donors mentioned on this map.